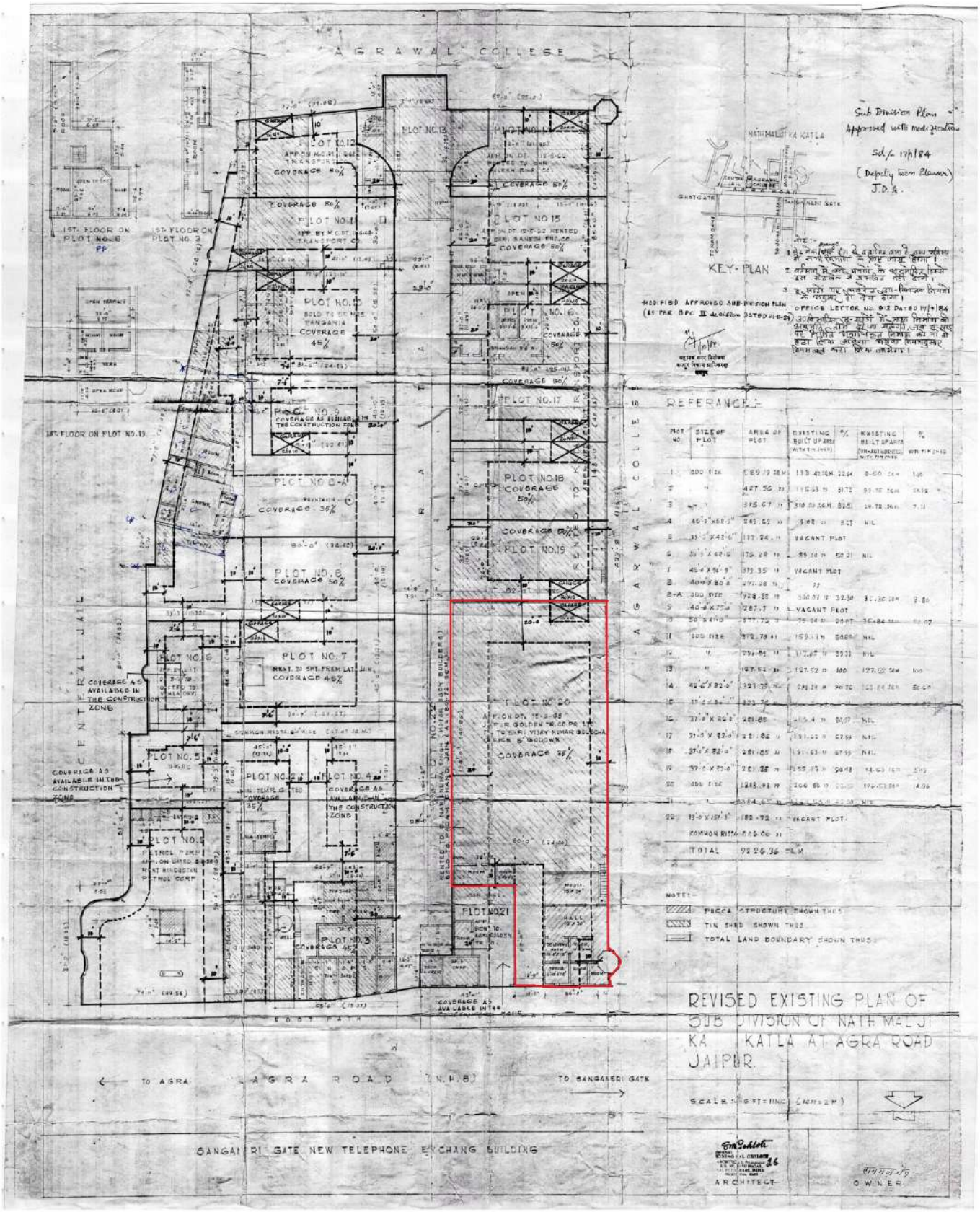

AGRAWAL COLLEGE
PLOT NO.12
PLOT NO.13
PLOT NO.14
PLOT NO.15
PLOT NO.16
PLOT NO.17
PLOT NO.18
PLOT NO.19
PLOT NO.20
PLOT NO.21
PLOT NO.1
PLOT NO.2
PLOT NO.3
PLOT NO.4
PLOT NO.5
PLOT NO.6
PLOT NO.7
PLOT NO.8
PLOT NO.8-A
PLOT NO.9
PLOT NO.10
PLOT NO.11
1ST. FLOOR ON PLOT NO.8
1ST. FLOOR ON PLOT NO.9
1ST. FLOOR ON PLOT NO.19
COVERAGE 50%
COVERAGE 45%
COVERAGE 35%
COVERAGE 56%
COVERAGE AS AVAILABLE IN THE CONSTRUCTION ZONE
PETROL PUMP
RENTED TO SHRI GOLDEN TK. CO. PVT. LTD.
RENTED TO SHRI VIJAY KUMAR SOLANKI
COMMON PASSAGE
AGRAWAL COLLEGE ROAD
AGRA ROAD (N.H.8)
TO AGRA
TO SANGANERI GATE
SANGANERI GATE NEW TELEPHONE EXCHANG BUILDING
NATH MALJI KA KATLA
GHATGATE
KEY-PLAN
MODIFIED APPROVED SUB-DIVISION PLAN
(AS PER D.P.C. II dt. 16-6-83 DATED 21-11-83)
OFFICE LETTER NO. 913 DATED 17/1/84
REFERANCE :-
Sub Division Plan
Approved with modification
Sd/- 17/1/84
( Deputy Town Planner )
J.D.A.
TOTAL 9226.36 SQ.M.
NOTE :-
PUCCA STRUCTURE SHOWN THUS
TIN SHED SHOWN THUS
TOTAL LAND BOUNDARY SHOWN THUS
REVISED EXISTING PLAN OF SUB DIVISION OF NATH MALJI KA KATLA AT AGRA ROAD JAIPUR.
SCALE :- 1" = 11'-0" ( 1cm = 2 M )
ARCHITECT
OWNER

केवल व्यवसायिक उपयोग हेतु स्वीकृत

SHEET NO. - 01

SUBMISSION DRAWING
SITE PLAN

OTHER'S PROPERTY

24966

1370

6103

6100

281

LVL.± 00

6629

12050

40' WIDE ROAD

AREA = 345.63 SQ.MT.

LAND TO BE SURRENDERED FOR ROAD WIDENING

PROPOSED BUILDING BLOCK

RAMP

OTHER'S PROPERTY

26056

30000

5802

3551

3487

6110

12050

6420

1370

10099

220

20212

16873

14423

4285

7946

1373

LVL.± 00

100' WIDE MAIN ROAD

OTHER'S PROPERTY

WATER HARVESTING DETAILS

AREA CALCULATION SHEET (Sq.Mt.)

| Floors | Gross Area | Coll-out/Lift | Fire Stair case Well | B.A.R |
|---|---|---|---|---|
| Basement | 473.96 | | | |
| Ground | 360.49 | 0 | 15.28 | 257.76 |
| 1st Floor | 488.28 | 0 | 15.82 | 460.46 |
| 2nd Floor | 488.28 | 0 | 15.82 | 460.46 |
| 3rd Floor | 488.28 | 0 | 15.82 | 460.46 |
| 4th Floor | 488.28 | 0 | 15.82 | 460.46 |
| 5th Floor | 488.28 | 0 | 15.82 | 460.46 |
| 6th Floor | 488.28 | 0 | 15.82 | 460.46 |
| 7th Floor | 488.28 | 0 | 15.82 | 460.46 |
| Terrace | 16.53 | | | |
| Total | 4333.94 | Nil | 134.07 | 3481.01 |

THESE PLANS ARE VALID UPTO SEVEN YEARS FROM DATE OF ISSUE.

Building Plan approved in Committee of the competent taken by U.I.T. in the Meeting Dt. 05/07/2019

Adequate Light and Ventilation to be Provided as per N.B.C. Norms.

Rain Water Harvesting Units shall be Provided as per Rules.

## TOTAL PLOT AREA CALCULATION

01:- PLOT AREA = 1236.66 Sq.Mt.
02:- NET CONSUMED B.A.R. = 3481.01 Sq.Mt.
03:- NET CONSUMED B.A.R. = 3481.01 / 1236.66 = 2.814
04:- PERMISSIBLE GROUND COVERAGE = WITH IN SETBACK
05:- ACHIEVED GROUND COVERAGE :-
= B.U.A. OF GROUND FLOOR / PLOT AREA X 100
= 345.21 / 1236.66 X 100 = 27.91%
06:- PERMISSIBLE HEIGHT = 57.00 Mt.
07:- ACHIEVED HEIGHT = plinth 1.20 Mt. free + 24.30 Mt =25.50Mt.

## PARKING CALCULATION

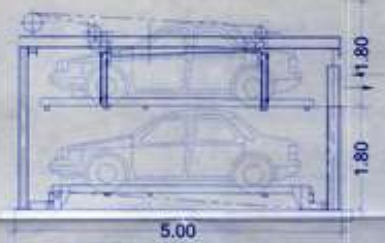
08 :- TOTAL PARKING REQUIRED :-3481.01/ 75 =46.41 E.C.U.

09. ADD 25 % VISITORS PARKING :- 46.41 X 1.25 =58.01 E.C.U.
OR SAY 58.00 E.C.U

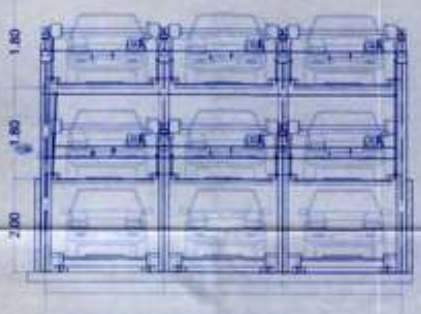
अनुमोदित

## TOTAL PARKING PROVIDED

| FLOOR | PUZZLE PARKING | SURFACE PARKING | SCOOTER PARKING | TOTAL E.C.U. |
|---|---|---|---|---|
| BASEMENT | 20 | 10.00 E.C.U. | 36.00 Scooter | 42.00 E.C.U. |
| Ground Floor | 6.0 | 6.00 E.C.U. | | 12.00 E.C.U. |
| Open Ground | | 2.00 E.C.U. | 6.00 Scooter | 4.00 E.C.U. |
| TOTAL | 26.00 E.C.U. | 18.00 E.C.U. | 42.00 Scooter | 58.00 E.C.U. |




Typical Section Stacker
Parking At Ground Floor




Typical Section Stacker
Parking At Basement Floor

SUBMISSION DRAWING
SITE PLAN

N

PROPOSED COMMERCIAL BUILDING AT PLOT NO.20, NATHMAL JI KA KATLA, JAIPUR.

ARCHITECTS:
Tushar Sogani Designs Pvt. Ltd.
architects n designers