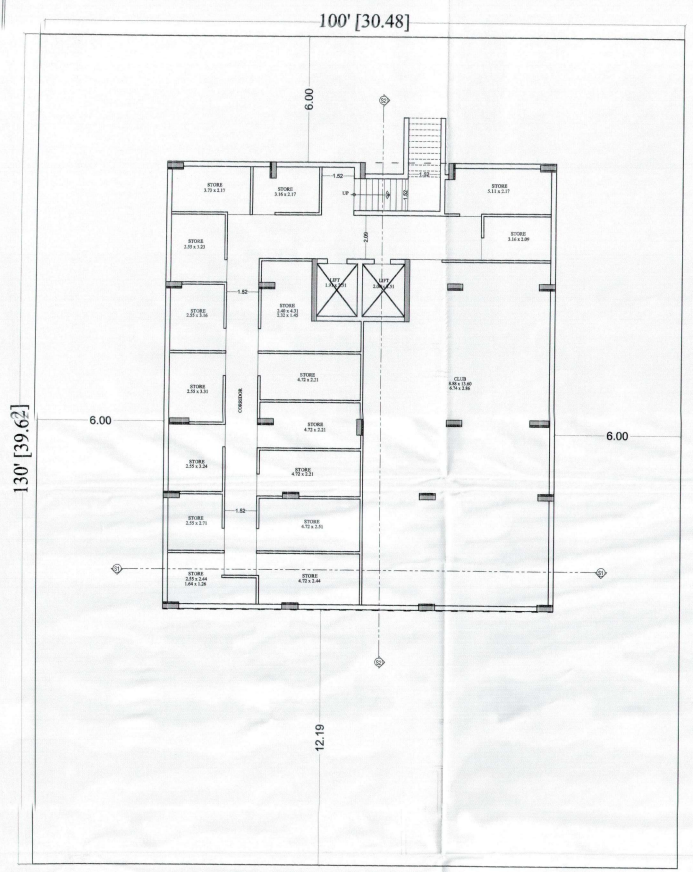
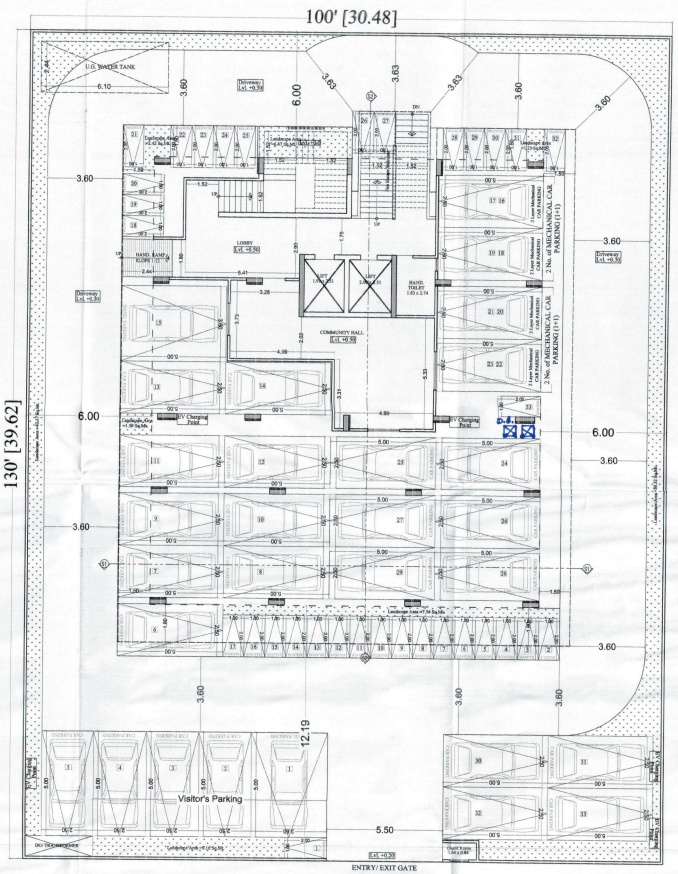
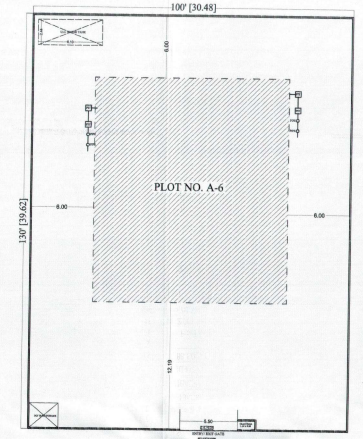


BASEMENT PLAN

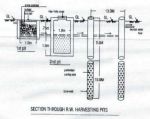


ROAD 60'-0" WIDE

STILT PLAN



SITE PLAN & RAIN WATER HARVESTING PLAN
SCALE 1:200



S.NO.	REFERENCE :-
1.	PLOT AREA = 1207.73 SQ.MT. (1444.44 SQ.YDS.)
2.	STANDARD B.A.R. = 1207.73 X 2.00 = 2415.46 SQ.MT.
3.	PROPOSED B.A.R. = 4600.64 SQ.MT. (3.80) PROPOSED ADDITIONAL B.A.R. = (4600.64)- (2415.46) = 2185.18 SQ.MT.
4.	PERMISSABLE GROUND COVERAGE = WITHIN SETBACK
5.	PROPOSED GROUND COVERAGE = WITHIN SETBACK
6.	REQUIRED LANDSCAPE AREA (10 %) = 120.77 SQ.MT.
7.	PROPOSED LANDSCAPE AREA (10.00 %) = 120.88 SQ.MT.
8.	PERMISSABLE HEIGHT AS PER BYE LAWS = = PLINTH (1.20) + STILT (4.50) + (Road x 1.5 + Front Setback) = PLINTH (1.20) + STILT (4.50) + (18 x 1.5 + 12.00) = 23.70 M = PLINTH (1.20) + STILT (4.50) + (39.00) = 44.70 M
9.	PROPOSED HEIGHT = PLINTH (0.50)+STILT (3.99) + 24.00 + 2.40(Mumty) = 30.89 M
10.	E.C.U. REQUIRED :- RESIDENCIAL = 4600.64 / 115 = 40.00+ 10% (VISITOR PARKING) E.C.U. = 44.00 CAR = 33 , SCOOTER = 33
11.	E.C.U. PROPOSED :- CAR = 33, SCOOTER = 33 (44.00 E.C.U.) 4 Mechanical car Parking

	CAR		SCOOTERS
	Surface	Mechanical	
OPEN TO SKY	13	00	13
STILT FLOOR	19	4	12
TOTAL	33		33
	(44.00 E.C.U.)		

12.	NUMBER OF FLATS/ UNITS = 16 CAR THROUGH DRIVEWAY=24 CAR BACK TO BACK=09
13.	NUMBER OF EV POINTS REQUIRED = 05 NUMBER OF EV PROPOSED PROPOSED = 05
14.	FACILITIES AREA REQUIRED ON STILT FLOOR:- REQUIRED MINIMUM 2% OF TOTAL PROPOSED B.A.R. (92.01 SQ.MT.) OR 50.0 SQ.MT. (WHICH EVER IS LESS)
15.	PROPOSED FACILITIES ON STILT = 50.45 SQ.MT.

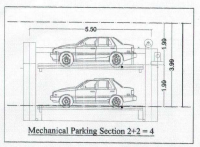
AREA CALCULATION (AREA IN SQ. MTR.)							
S.NO.	FLOOR	GROSS BUILTUP	SERVICE SHAFT	ARCHITECTURAL ELEMENT	LIFT WELL	B.A.R.	FACILITIES
1	BASEMENT FLOOR	394.56	-	-	9.81	384.75	-
2	STILT FLOOR GUARD ROOM, UG WATER TANK, DG./TRANSFORMER.	550.29 20.02	- -	- -	9.81 -	50.45 -	50.45 -
3	1st FLOOR	550.29	0.51	19.29	9.81	520.68	-
4	2nd FLOOR	550.29	0.51	19.29	9.81	520.68	-
5	3rd FLOOR	550.29	0.51	19.29	9.81	520.68	-
6	4th FLOOR	550.29	0.51	19.29	9.81	520.68	-
7	5th FLOOR	550.29	0.51	19.29	9.81	520.68	-
8	6th FLOOR	550.29	0.51	19.29	9.81	520.68	-
9	7th FLOOR	550.29	0.51	19.29	9.81	520.68	-
10	8th FLOOR	550.29	0.51	19.29	9.81	520.68	-
11	STAIR CASE MUMTY/ Swimming Pool	114.56	-	-	-	-	-
	TOTAL	5481.75	-	-	-	4600.64	50.45

सहायक नगर नियोजक
नगर निगम, जयपुर

उप नगर नियोजक
जयपुर नगर निगम
जयपुर

संयु. मुख्य नगर नियोजक
जयपुर नगर निगम
जयपुर

उपायुक्त (योजना)
नगर निगम, जयपुर



Mechanical Parking Section 2+2 = 4

FIRE SAFETY PROVISIONS SHALL BE KEPT AS PER NATIONAL BUILDING CODE

Adequate Light and Ventilation to be Provided as per N.B.C. Norms.

Rain Water Harvesting Units shall be Proveded as per Rules.

Building Plan approved in Compliance of the decision taken by B.P.C. in the Meeting Dt.... 13/3/2024

Subdivision/Reconstitution Plan approved in Compliance of the decision taken by B.P.C. in the Meeting Dt. ....

"यदि किये गये अनुमोदित मानचित्रों में वर्णित एवं भवन निर्माण की संरचना (STRUCTURE) का दायित्व प्रार्थी का ही होगा।"

सौर ऊर्जा से पानी गरम करने का नियमानुसार प्रावधान किया जायेगा।

विद्युत सेवा लाजरी एवं फल, मल निकास पृथक्-पृथक् केवल विकेरी ऑफ ऑफ इण्डिया के मानकों के अनुसार होगी।

पार्किंग क्षेत्र का उपयोग केवल पार्किंग हेतु किया जायेगा।

THESE PLANS ARE VALID ONLY UPTO SEVEN YEARS FROM DATE OF ISSUE.

अनुमोदित

पत्र संख्या 02
दि. 2/7/2024 के साथ जारी किये गये।

N	E W S
SCALE = 1:100	

OWNER
Vijay Jain Mehta
Alankar Mehta

PROJECT :-
PROPOSED RESIDENTIAL BUILDING AT PLOT NO. A-6 VIJAY PATH, MOTI DOONGRI, JAIPUR

ARCHITECT :-
SPACE GRID
C-49,VIDYA APARTMENT,PARAS MARG, BAPU NAGAR,NEAR JANTA STORE CIRCLE, JAIPUR-302015
PH-0831-4918766,0141-4005506 (O)
Email:-mrcspacegrid@gmail.com
SHRI KRISHAN
Architect
CA/99/25451